aguaschañar

EMPRESA DE SERVICIOS SANITARIOS

PLAN DE DESARROLLO TERRITORIO OPERACIONAL DE AGUAS SERVIDAS SERVICIO TIERRA AMARILLA

EMPRESA CONSULTORA:

HIDROSAN INGENIERIA

JEFE DE PROYECTOS
INGENIERO CIVIL

EVERARDO SOTO
INGENIERO CIVIL

APROBACION AGUAS CHAÑAR S.A.

JEFE OPERAC. Y
GERENTE GENERAL

DIBUJO : C.A.M.	ESCALA : INDICADA	LAMINA N°	2 DE 2
REVISION: 0	FECHA : FEBRERO / 2005	PROYECTO N°	

LIMITE URBANO CENSAL
LIMITE OPERACIONAL
LIMITE URBANO

SIMBOLOGIA

NOTA:-

REFERENCIA IGM: DATUM PSAD-56 USO 19

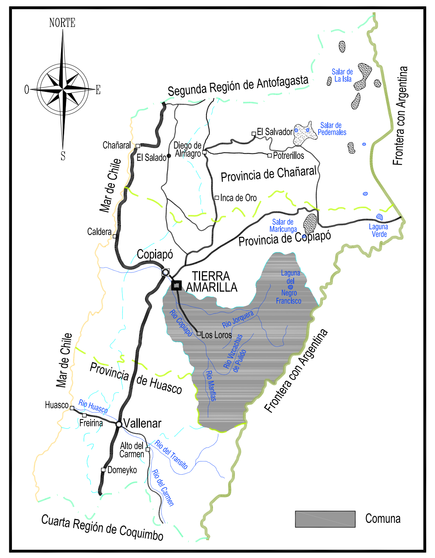

PLANO DE UBICACIÓN

SIN ESCALA

VERTICES	COORDENADA ESTE	COORDENADA NORTE
A	375,287	6.956,340
B	375,255	6.956,446
C	375,254	6.956,650
D	375,267	6.956,847
E	375,287	6.956,975
F	375,304	6.957,019
G	375,288	6.957,115
H	375,269	6.957,213
I	375,267	6.957,293
J	375,288	6.957,372
K	375,310	6.957,422
L	375,312	6.957,480
M	375,299	6.957,548
N	375,243	6.957,681
Ñ	375,182	6.957,838
O	375,111	6.957,980
P	375,116	6.958,103
Q	375,087	6.958,200
R	375,094	6.958,249
S	375,126	6.958,312
T	375,144	6.958,381
U	375,134	6.958,550
V	375,143	6.958,614
W	375,163	6.958,668
X	375,197	6.958,756
Y	375,207	6.958,800
Z	375,203	6.958,858
1A	374,762	6.958,865
1B	374,783	6.959,387
1C	374,172	6.959,418
1D	374,170	6.959,458
1E	374,807	6.959,432
1F	375,120	6.959,414
1G	375,062	6.959,787

VERTICES	COORDENADA ESTE	COORDENADA NORTE
1H	375,065	6.959,804
1I	375,051	6.959,895
1J	375,021	6.959,998
1K	375,004	6.960,089
1L	374,986	6.960,181
1M	374,955	6.960,292
1N	374,985	6.960,559
1Ñ	374,988	6.960,868
1O	375,017	6.961,183
1P	374,956	6.961,160
1Q	374,928	6.961,250
1R	374,952	6.961,483
1S	374,837	6.962,000
1T	375,116	6.962,092
1U	375,200	6.961,962
1V	375,288	6.961,974
1W	375,423	6.961,889
1X	375,497	6.961,904
1Y	375,506	6.961,881
1Z	375,680	6.961,908
2A	375,781	6.961,497
2B	375,588	6.961,448
2C	375,451	6.961,349
2D	375,372	6.961,398
2E	375,381	6.961,222
2F	375,446	6.961,228
2G	375,477	6.960,936
2H	375,457	6.960,611
2I	375,453	6.960,475
2J	375,472	6.960,326
2K	375,485	6.960,229
2M	375,493	6.960,123
2N	375,487	6.960,076

VERTICES	COORDENADA ESTE	COORDENADA NORTE
2Ñ	375,474	6.960,029
2O	375,432	6.959,956
2P	375,376	6.959,899
2Q	375,371	6.959,875
2R	375,366	6.959,863
2S	375,365	6.959,834
2T	375,369	6.959,808
2U	375,379	6.959,775
2V	375,400	6.959,755
2W	375,413	6.959,777
2X	375,509	6.959,663
2Y	375,473	6.959,503
2Z	375,339	6.959,522
3A	375,337	6.959,420
3B	375,315	6.959,388
3C	375,295	6.959,248
3D	375,307	6.959,178
3E	375,317	6.959,085
3F	375,423	6.958,911
3G	375,479	6.958,651
3H	375,528	6.958,539
3I	375,545	6.958,419
3J	375,254	6.958,493
3K	375,227	6.958,403
3L	375,525	6.958,340
3M	375,505	6.958,074
3N	375,175	6.958,108
3Ñ	375,187	6.958,014
3O	375,231	6.957,863
3P	375,487	6.957,499
3Q	375,496	6.957,431
3R	375,448	6.957,282
3S	375,342	6.957,255
3T	375,342	6.956,345

COORDENADAS DE VERTICE TERRITORIO OPERACIONAL TIERRA AMARILLA



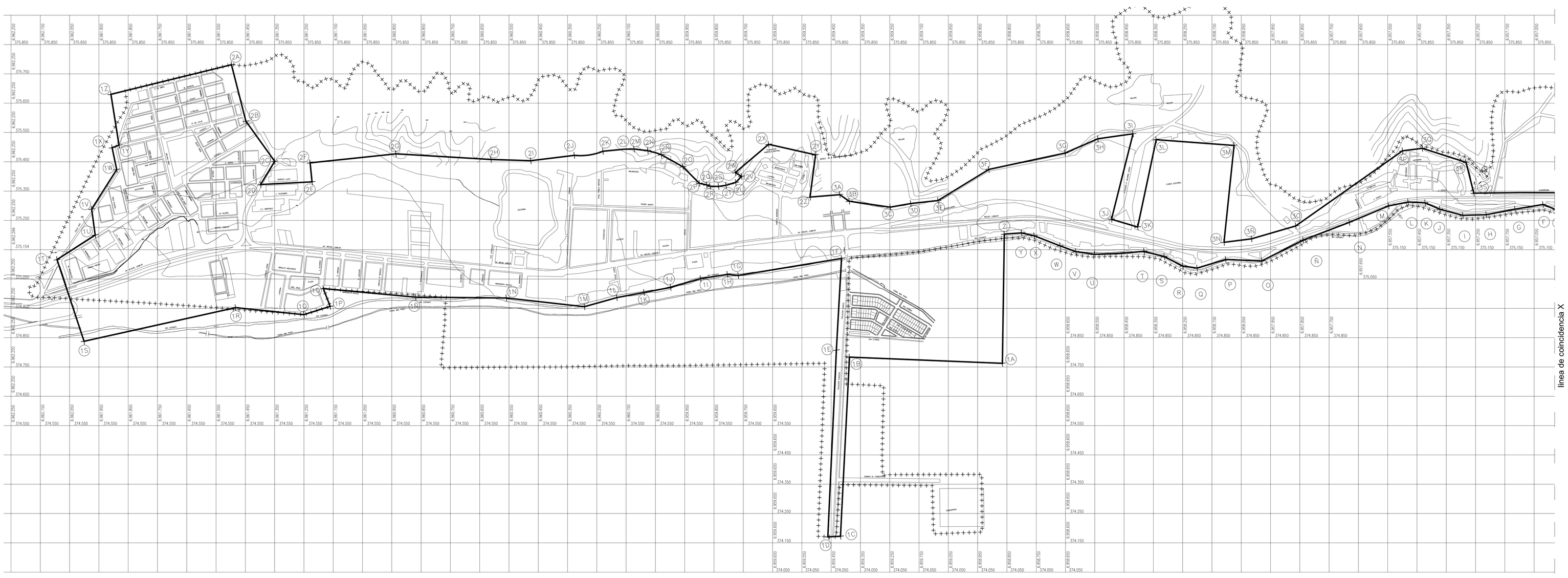

PLANTA GENERAL DE TIERRA AMARILLA TERRITORIO OPERACIONAL

ESCALA 1:5000